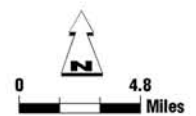


LEGEND

Interstates	Super Zones Group	Eastern Region
Major Roads	Four Square Mile Area	Outer E-470 Area
	Cherry Creek Reservoir Area	Watkins Road Corridor
	Dove Valley Area	Western Enclaves
		Inner E-470 Area

IN PROGRESS



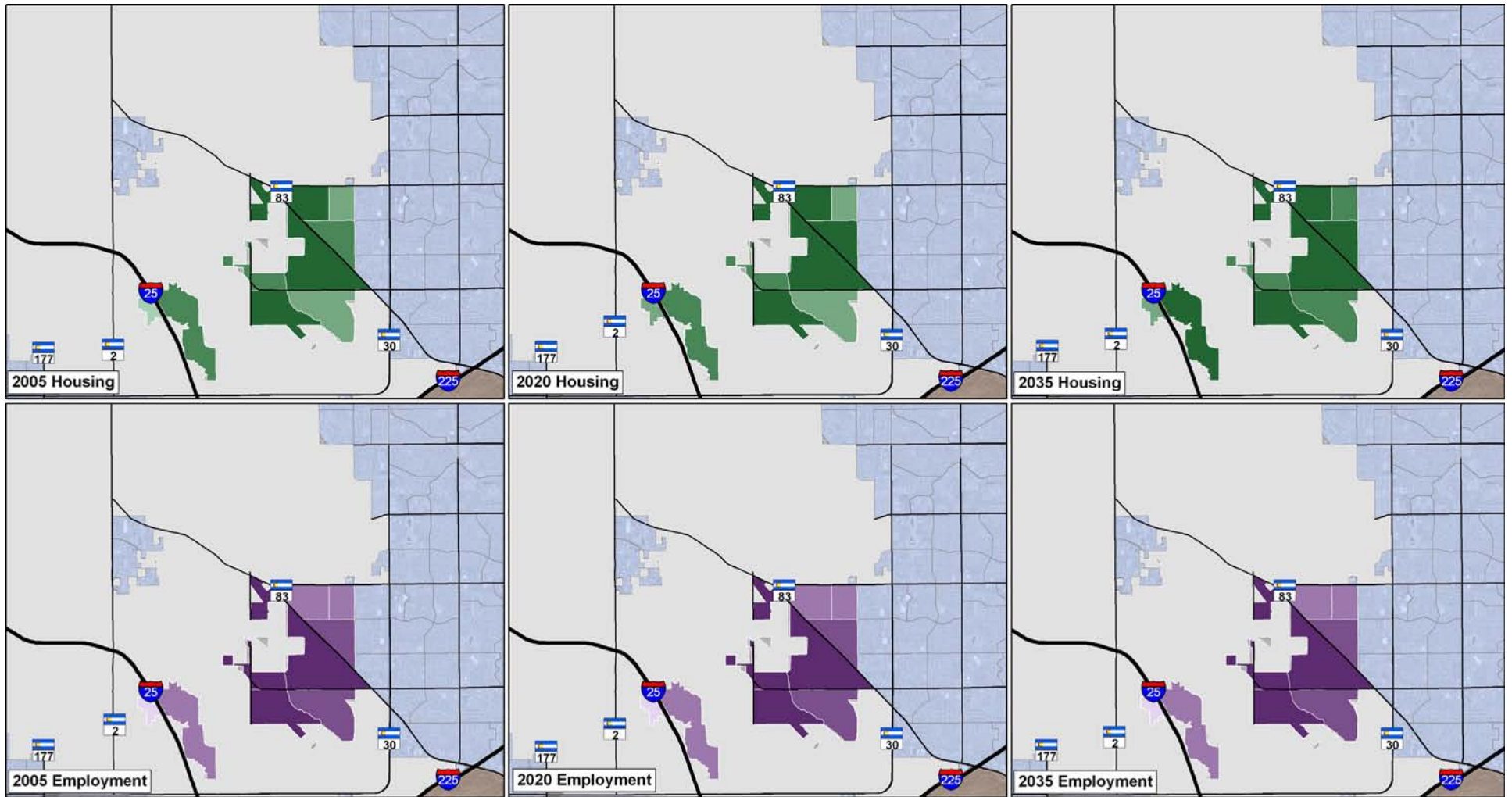
DRCOG Household and Employment Forecasts by Superzones

SuperZone	2005	2020		2035	
	Households	Households	Percent Growth	Households	Percent Growth
Four Square Mile Area	8,822	9,731	10%	11,009	25%
Dove Valley Area	1,434	2,458	71%	3,807	165%
Cherry Creek Reservoir Area	4,809	6,095	27%	7,247	51%
Eastern Region	2,379	6,149	158%	11,649	390%
Inner E-470 Area	8,795	12,012	37%	16,572	88%
Outer E-470 Area	1,366	5,143	277%	9,600	603%
Watkins Road Corridor	236	1,744	639%	15,056	6280%
Western Enclaves	3,020	3,188	6%	3,426	13%
Unincorporated Total	30,861	46,520	51%	78,366	154%
Arapahoe County Total	209,275	276,408	32%	363,990	74%

SuperZone	2005	2020		2035	
	Employment	Employment	Percent Growth	Employment	Percent Growth
Four Square Mile Area	6,413	7,465	16%	8,132	27%
Dove Valley Area	26,261	39,631	51%	42,615	62%
Cherry Creek Reservoir Area	5,558	7,723	39%	8,563	54%
Eastern Region	830	1,385	67%	1,793	116%
Inner E-470 Area	3,823	4,013	5%	4,288	12%
Outer E-470 Area	499	3,085	518%	4,602	822%
Watkins Road Corridor	573	688	20%	3,963	592%
Western Enclaves	1,916	2,108	10%	2,217	16%
Unincorporated Total	45,873	66,098	44%	76,173	66%
Arapahoe County Total	265,370	357,810	35%	400,315	51%



IN PROGRESS




LEGEND

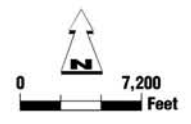
Four Square Mile Area

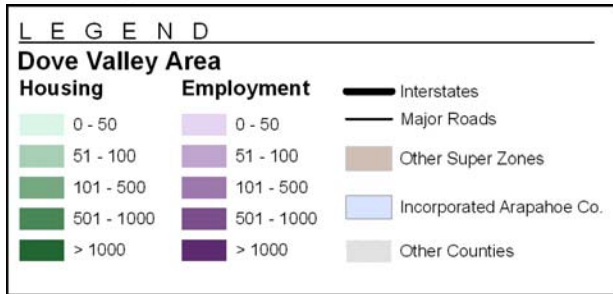
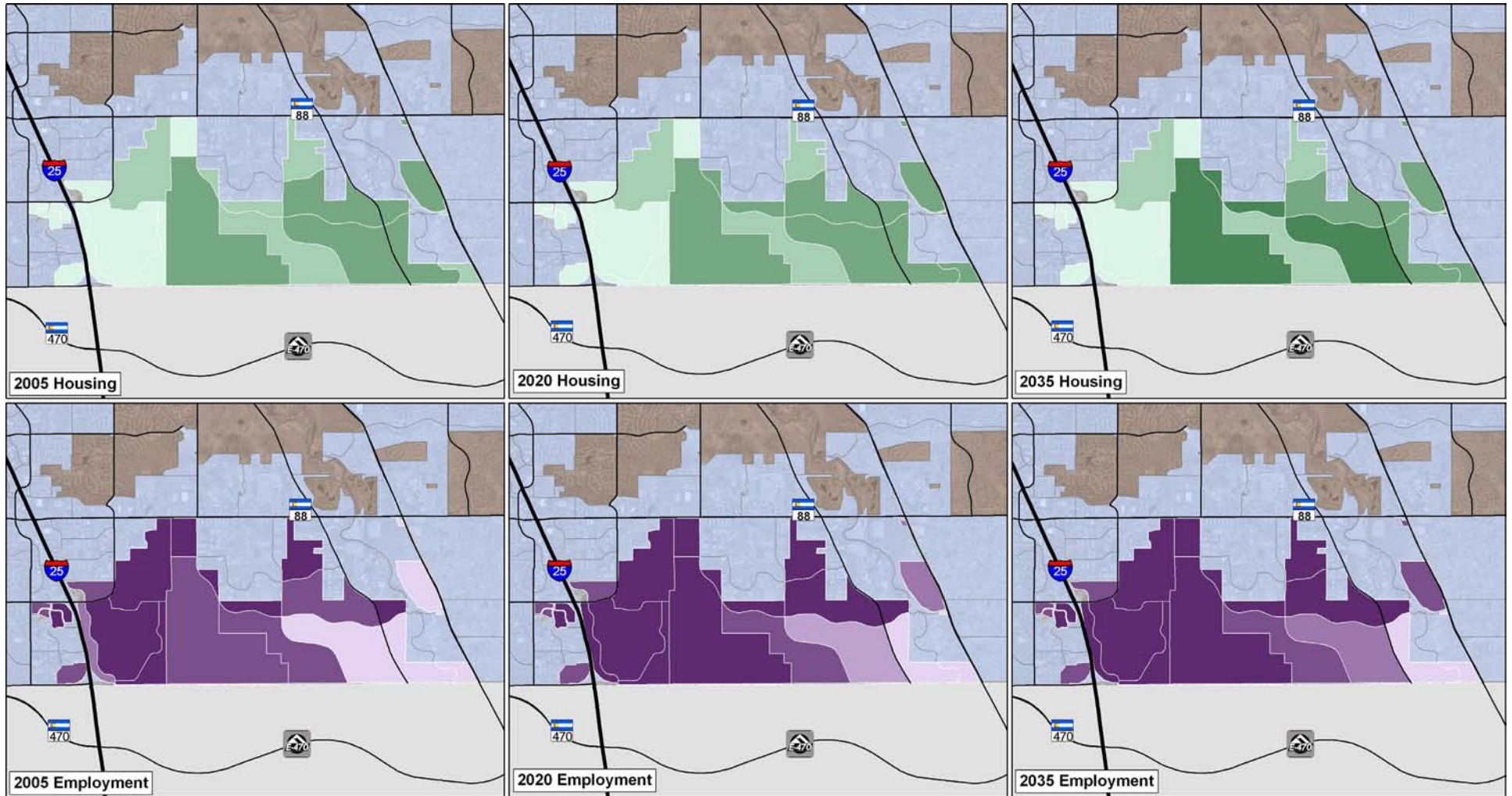
Housing		Employment		
	0 - 50		0 - 50	
	51 - 100		51 - 100	
	101 - 500		101 - 500	
	501 - 1000		501 - 1000	
	> 1000		> 1000	

Interstates
Major Roads
Other Super Zones
Incorporated Arapahoe Co.
Other Counties



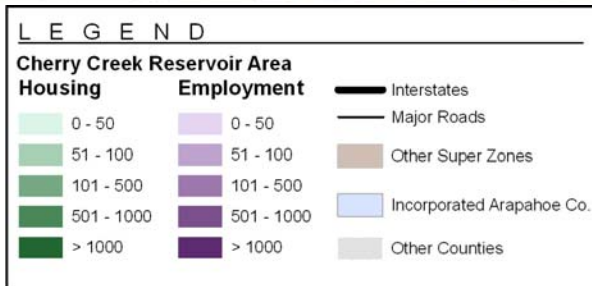
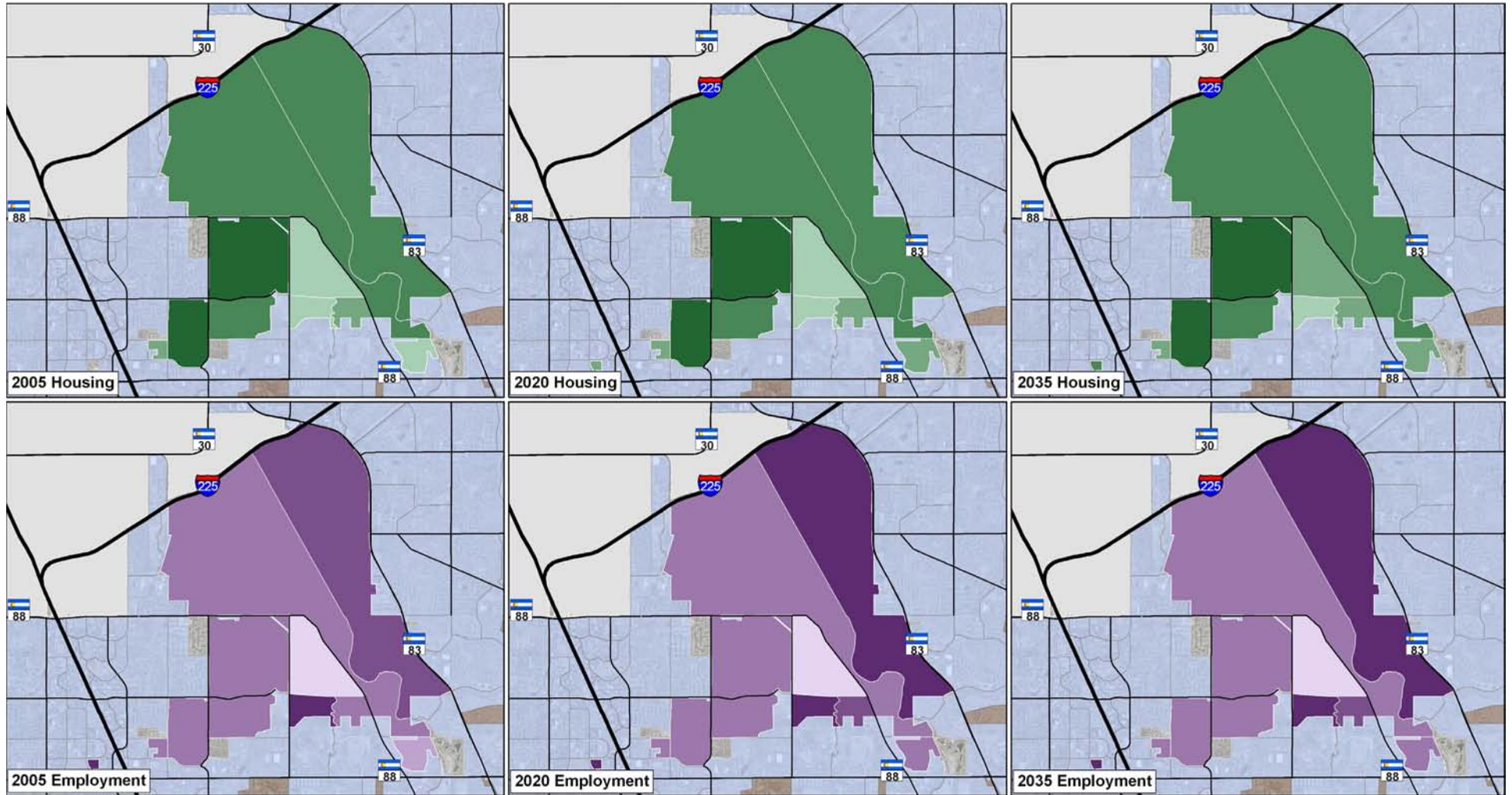
IN PROGRESS



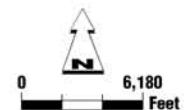


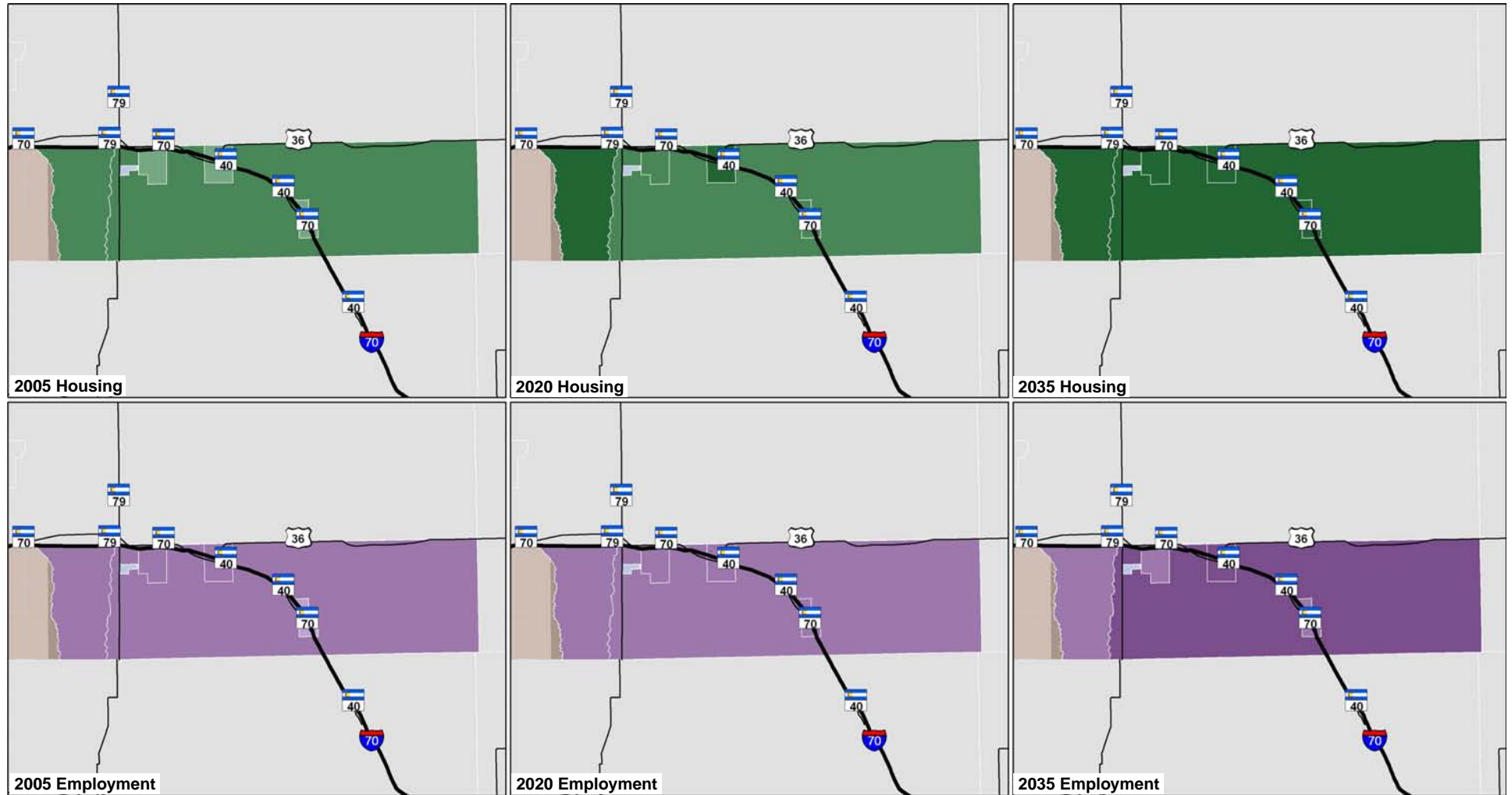
IN PROGRESS





IN PROGRESS





2005 Housing

2020 Housing

2035 Housing

2005 Employment

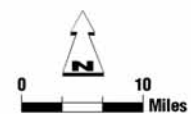
2020 Employment

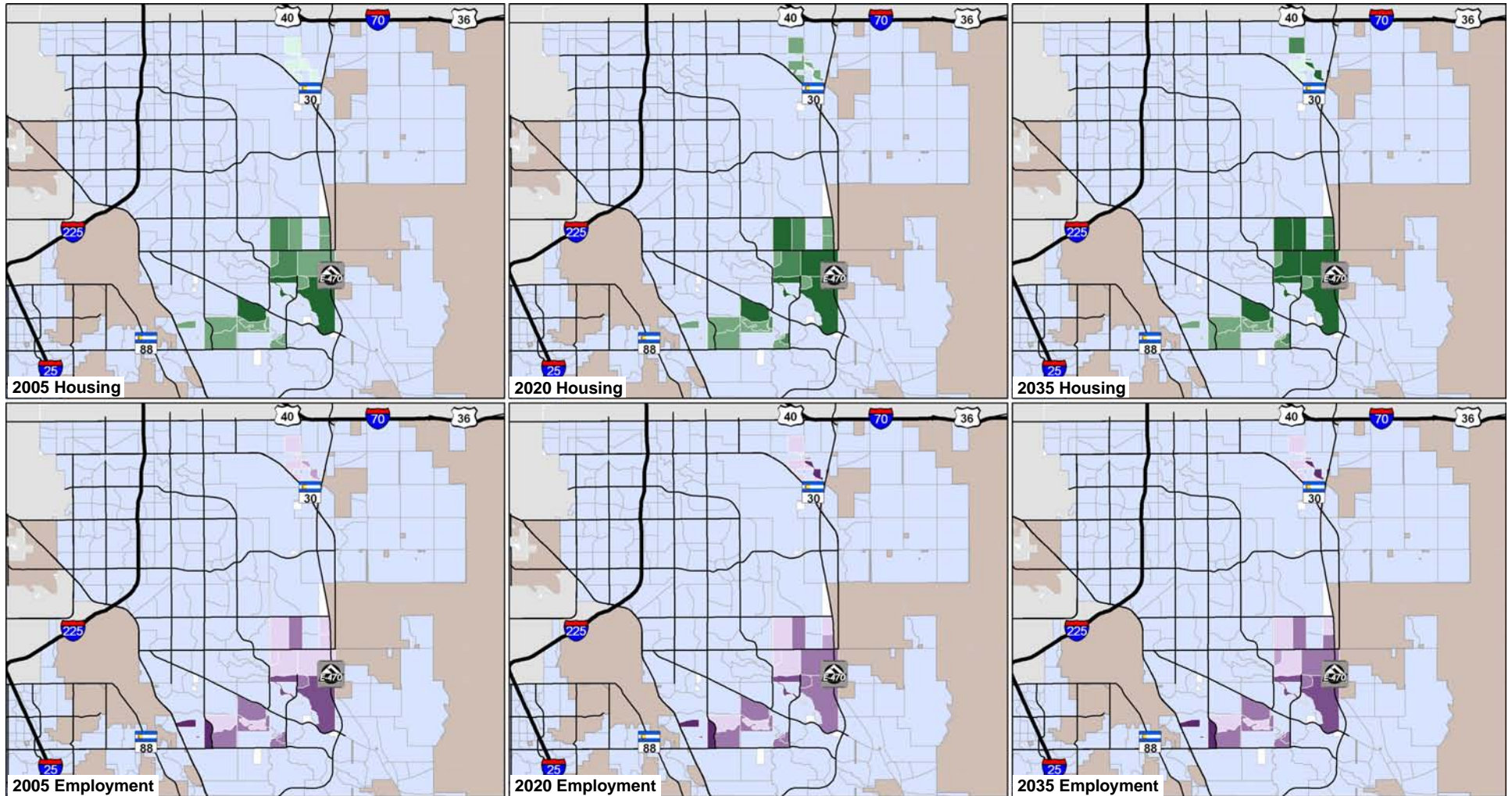
2035 Employment

LEGEND		
Eastern Region		
Housing	Employment	
		Interstates
		Major Roads
		Other Super Zones
		Incorporated Arapahoe Co.
		Other Counties



IN PROGRESS





2005 Housing

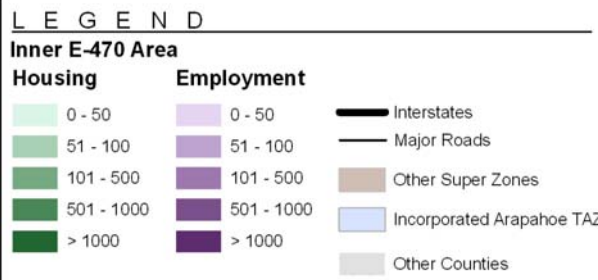
2020 Housing

2035 Housing

2005 Employment

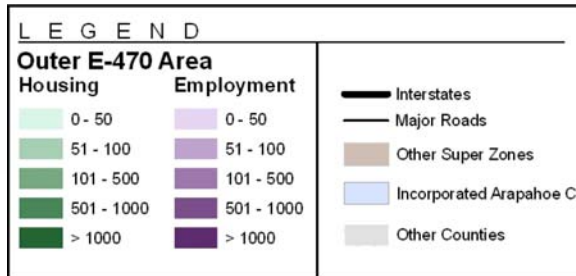
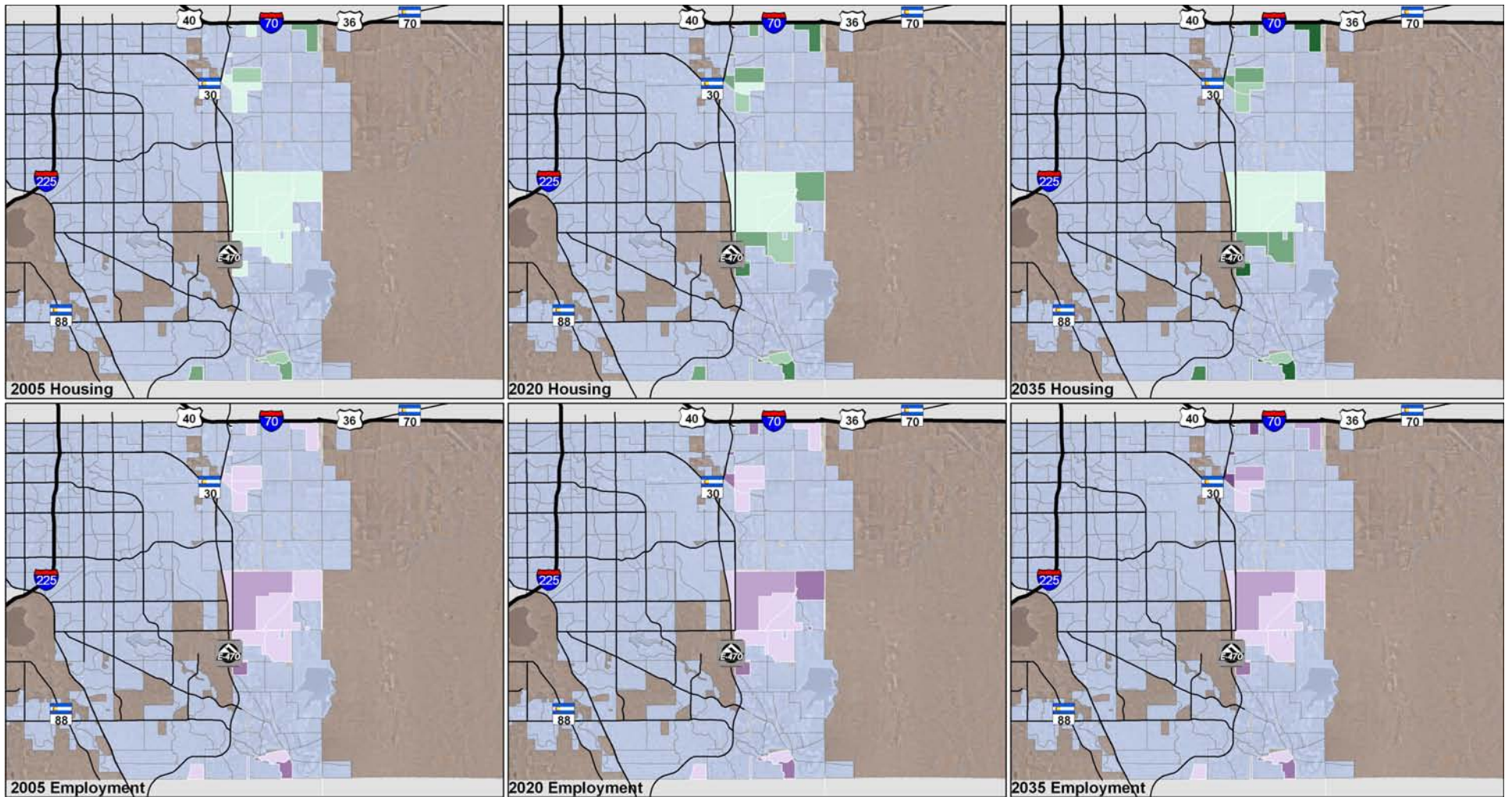
2020 Employment

2035 Employment

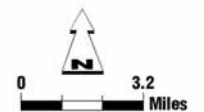


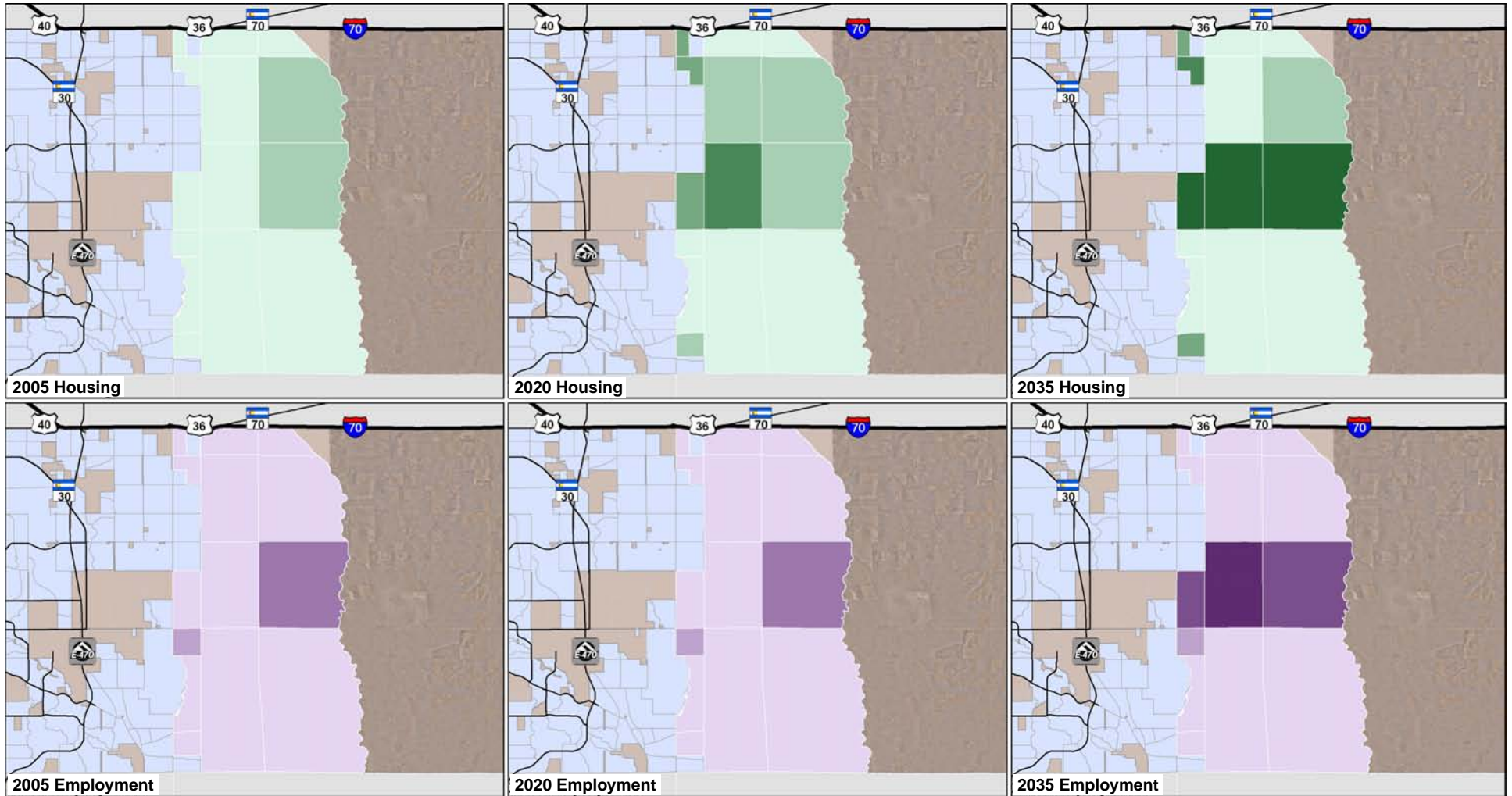
IN PROGRESS





IN PROGRESS





2005 Housing

2020 Housing

2035 Housing

2005 Employment

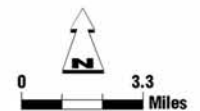
2020 Employment

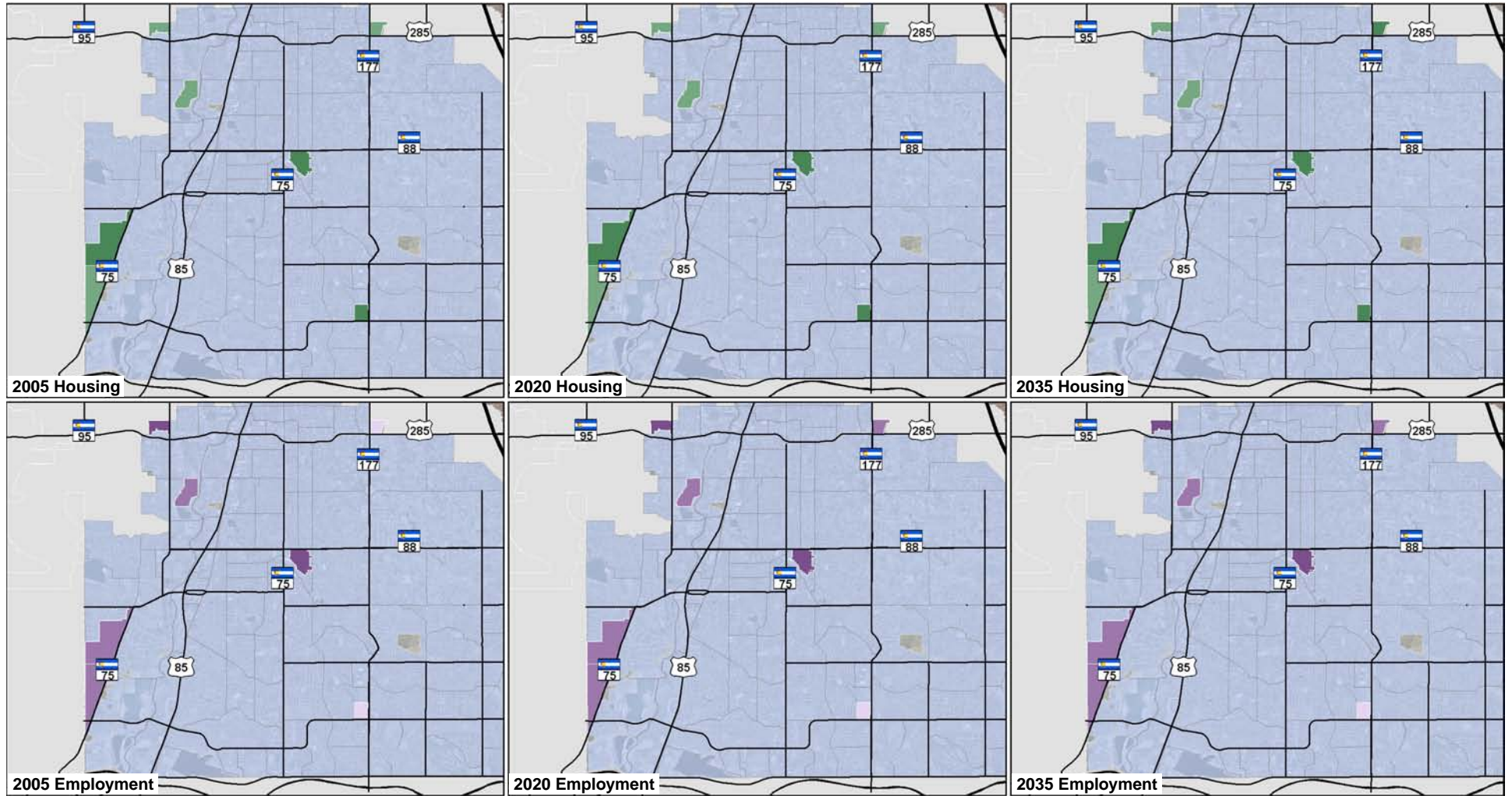
2035 Employment

LEGEND		Watkins Road Corridor	
Housing	Employment	Interstates	Major Roads
0 - 50	0 - 50	Interstates	Major Roads
51 - 100	51 - 100	Other Super Zones	Incorporated Arapahoe Co.
101 - 500	101 - 500	Incorporated Arapahoe Co.	Other Counties
501 - 1000	501 - 1000		
> 1000	> 1000		



IN PROGRESS





LEGEND		
Western Enclaves		— Interstates
Housing	Employment	— Major Roads
0 - 50	0 - 50	■ Other Super Zones
51 - 100	51 - 100	■ Incorporated Arapahoe Co.
101 - 500	101 - 500	■ Other Counties
501 - 1000	501 - 1000	
> 1000	> 1000	

IN PROGRESS

