

T4S R62W SEC 03-2

ADAMS COUNTY

E COLFAX AVE

1500 N

B-3
001

002

B-4

002

SDP
005

CLARK OFFICE WAREHOUSE SUBDIVISION

R-A
001

R-2 PUD
003

LITTLE COMANCHE SUBDIVISION

I-1
001

B-4
PUD
004

F
001 006 007

A-E
001

O
001

001

006

007

001

006

007

1983-04

RAMP

70

70







A-E
001

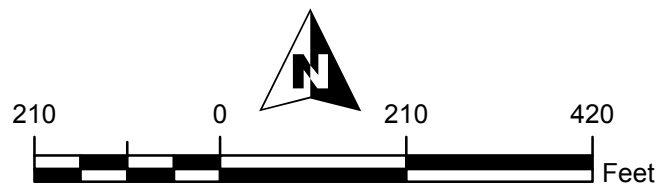
1050 N

1983-03-3

1983-03-1

Code Sec
1983 03-2

-  Roads
-  Railroads
-  Subdivisions
-  Parcels
-  FDP/PDP
-  Zoning



General Disclaimer:
 Arapahoe County Makes No Representation Or Warranty As To The Accuracy Of This Base Map, And Assumes No Responsibility Or Liability To Any User. This Base Map Is Not A Legal Document. It Is Intended To Serve As An Aid In Graphic Representation Only.

	R66W	R67W	R68W	R69W	R70W	R71W	R72W	R73W	R74W	R75W	R76W	R77W	R78W	R79W	R80W
T4S	1971	1973	1975	1977	1979	1981	1983	1985	1987	1989	1991	1993			
R62W	2077	2075	2073	2071	2069	2067	2065	2063	2061	2059	2057	2055			

Revisions				
CODE	DATE	CASE	FROM	TO
001	08/27/72	ZONING	RES.	R-A, B-3, A-E, I-1, O
002	05/31/77	Z77-005	R-A	B-4
003	12/28/78	Z78-035	R-A	R-2 PUD
004	08/25/86	Z86-013	R-3	B-4 PUD
005	06/28/10	P07-019		SDP
006	03/01/16	Z15-005	A-E	O, F
007	07/27/16	A16-003		ASP